






MapGeo

Dashboard Uploader



Update data on MapGeo  whenever you want

-  Web-based administrative tool for updating the data on your MapGeo site
-  Upload and replace the existing data on your site as often as you would like with a new version
-  Updated data shows automatically on your MapGeo site for all users
-  Emails directly you when the data refresh process is complete
-  Upload standard GIS and tabular data formats including .shp, .dbf, .prj, .geojson, .json, .csv



The uploader can only replace existing data on your site. If you have new data, please contact mapgeosupport@mapgeo.io for a quote to add new layers. For the uploader to work, data must have the same key fields as the layer you are replacing it with.

Your annual refresh with AppGeo is still included with your subscription.

If you want to have more control over your entire MapGeo site, ask AppGeo to learn about the additional features available with the Full Dashboard.

Have questions?
Interested in getting a quote for the Uploader?

For more information about getting started contact:
MapGeoSupport@mapgeo.io